


# Collin County Fire Districts

Information Technology

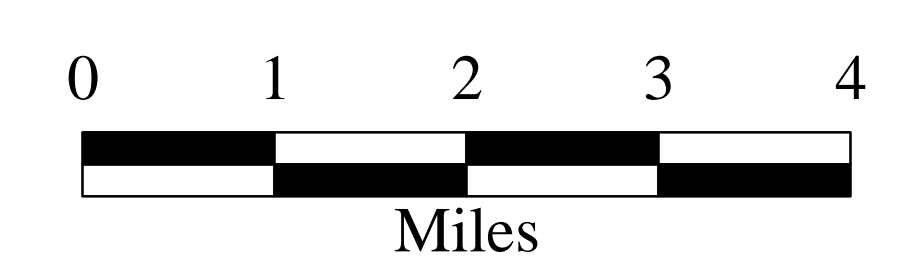




GIS

Plano > 200,000  
 McKinney 50,000 - 200,000  
 Wylie 5000 - 49,999  
 Parker 2000 - 4999  
 Lowry Crossing < 2000

### Legend

- Paved
- - - Rock
- Dirt
- Urban
- Private
- ✠ Cemetery
- ✈ Airport
- ⬇ Interstate
- ⬇ US Highway
- ⬇ State Highway
- ⬇ Business
- ⬇ Spur
- ⬇ Farm to Market
- ⬇ County Road
- Fire Station



Source data compiled from Collin County GIS database, aerial photography (2009), digital data from cities and various maps throughout Collin County.

This map is a graphic representation of Collin County and should only be used for illustrative purposes. In no way should this map be used to settle any boundary dispute or locational conflict.

January 30, 2012

