




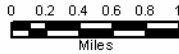


**FARMERSVILLE THOROUGHFARE PLAN:**

-  Major Thoroughfare Type B 120' ROW
-  Secondary Thoroughfare Type C 100' ROW
-  Collector Thoroughfare Type D 65' ROW
-  City of Farmersville
-  ETJ of Farmersville



October 23, 2006

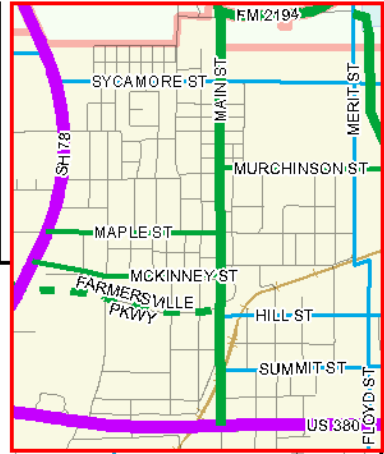


**CITY OF FARMERSVILLE - ETJ  
THOROUGHFARE PLAN**















Adopted 9-12-2006  
Ordinance #2006-45

205 S Main Street  
Farmersville, Texas 75442  
(972) 782-6151  
FAX (972) 782-6604



**COUNTY THOROUGHFARE PLAN:**

-  Principal 6 Lane Divided (120' ROW)
-  Principal 4 Lane Divided (100' ROW)
-  Principal 4 Lane Undivided (70' ROW)
-  Major 6 Lane Divided (120' ROW)
-  Major 4 Lane Divided (100' ROW)
-  Major 4 Lane Undivided (70' ROW)
-  Regional Arterial 4 Lane (110' ROW)
-  Regional Arterial 2 Lane (90' ROW)
-  Potential Bridge Alternatives
-  Multimodal Transp. Corridor
-  Freeway
-  Tollway

